




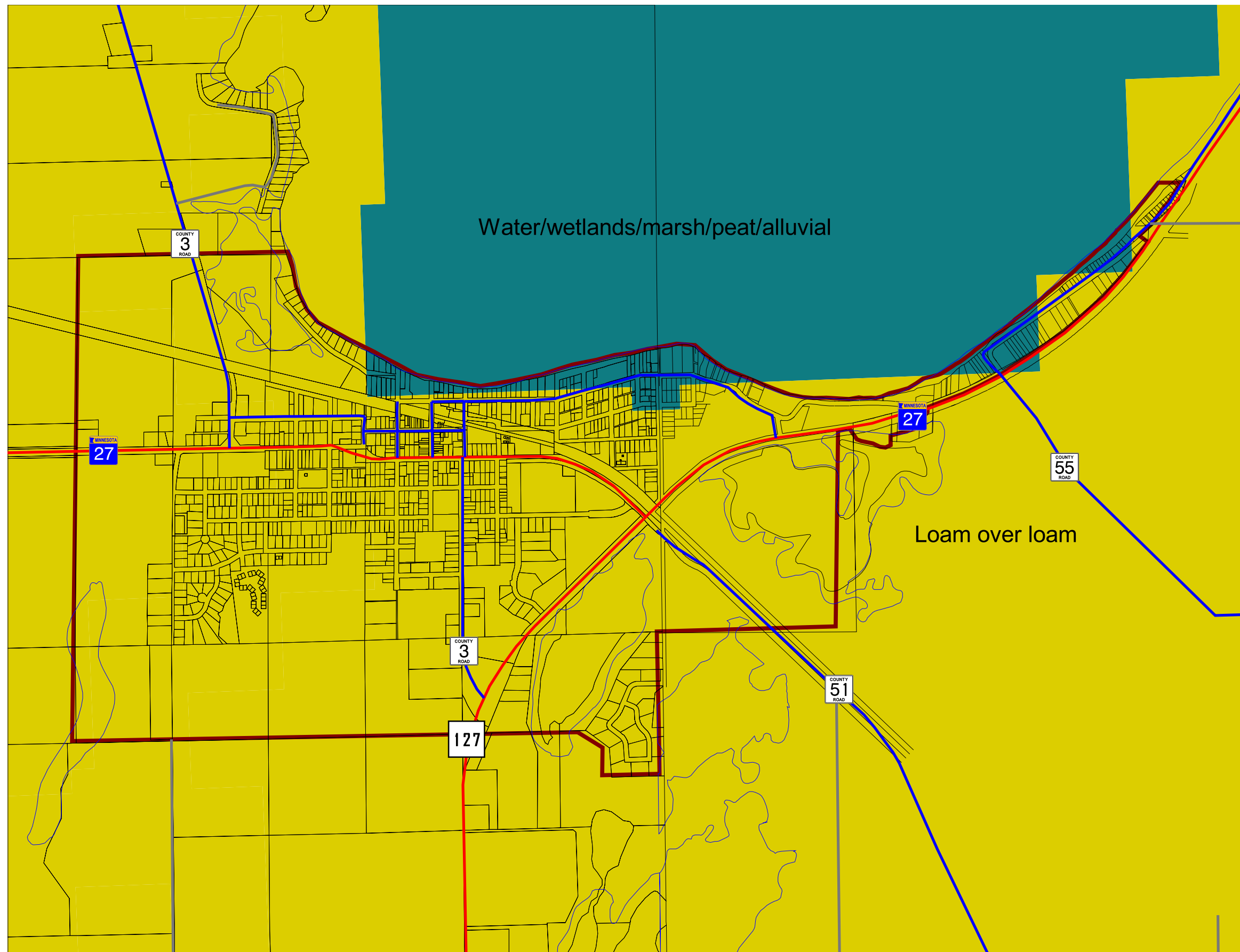


City of Osakis Ground Water Sensitivity Map 4-5

Legend

- Ground Water Sensitivity
-  Clay over clay
 -  Clay over loam
 -  Clay over sand
 -  Clay over bedrock
 -  Loam over clay
 -  Loam over loam
 -  Loam over sand
 -  Loam over bedrock
 -  Sand over clay
 -  Sand over loam
 -  Sand over sand
 -  Sand over bedrock
 -  Water/wetlands/marsh/peat/alluvial
 -  Mine dumps
- Township Roads
County Roads
Major Roads
City Limits



Map Date: August 8, 2005



Scale: 1 inch = 1,400 feet

R.F.: 1 : 16,800

