





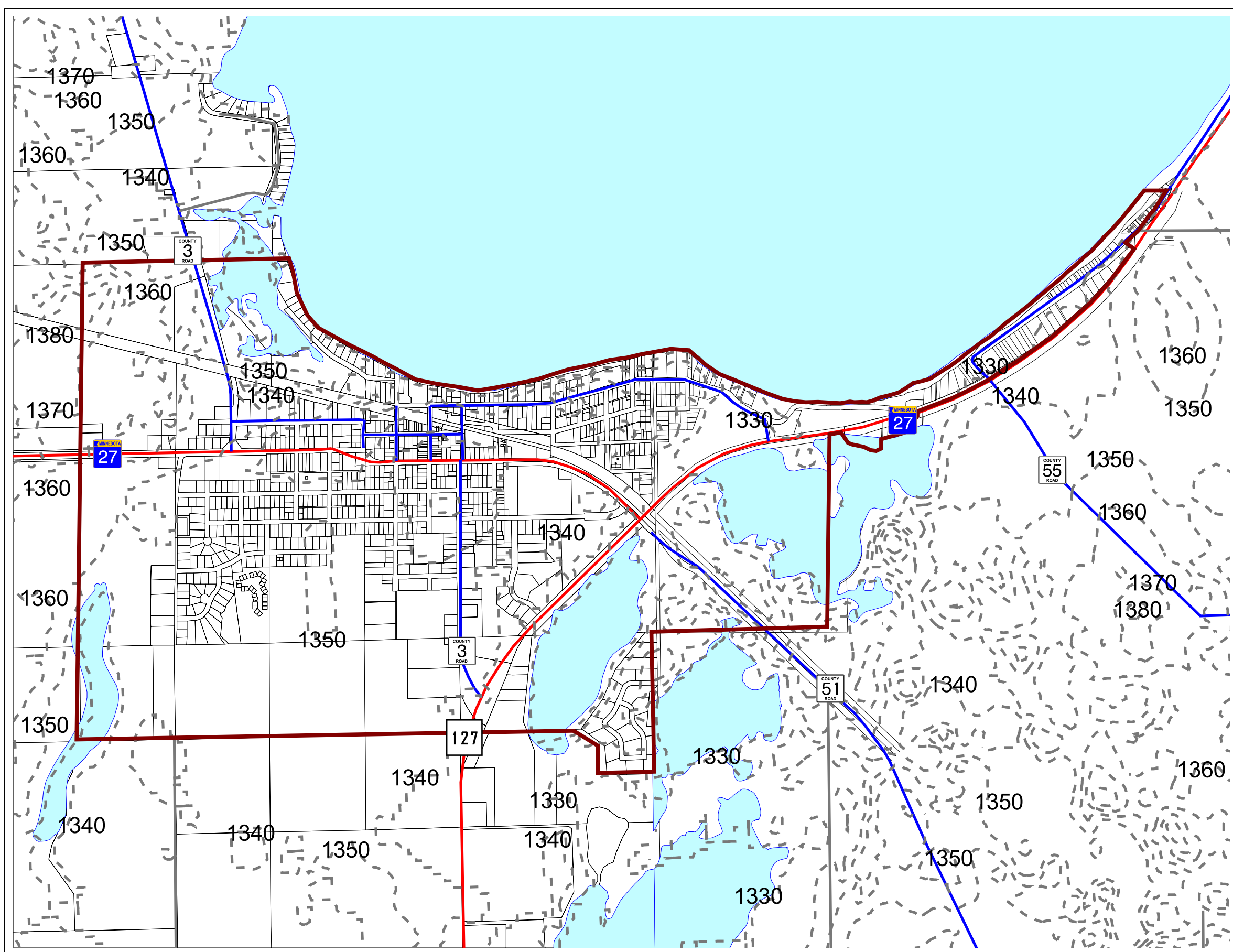


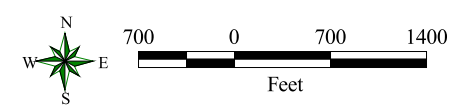
# City of Osakis Topography Map 4-1

## Legend

-  Public Waters Inventory
-  Township Roads
-  County Roads
-  Major Roads
-  Public Waters Inventory
-  City Limits



Map Date: August 8, 2005



Scale: 1 inch = 1,400 feet  
R.F.: 1 : 16,800

