




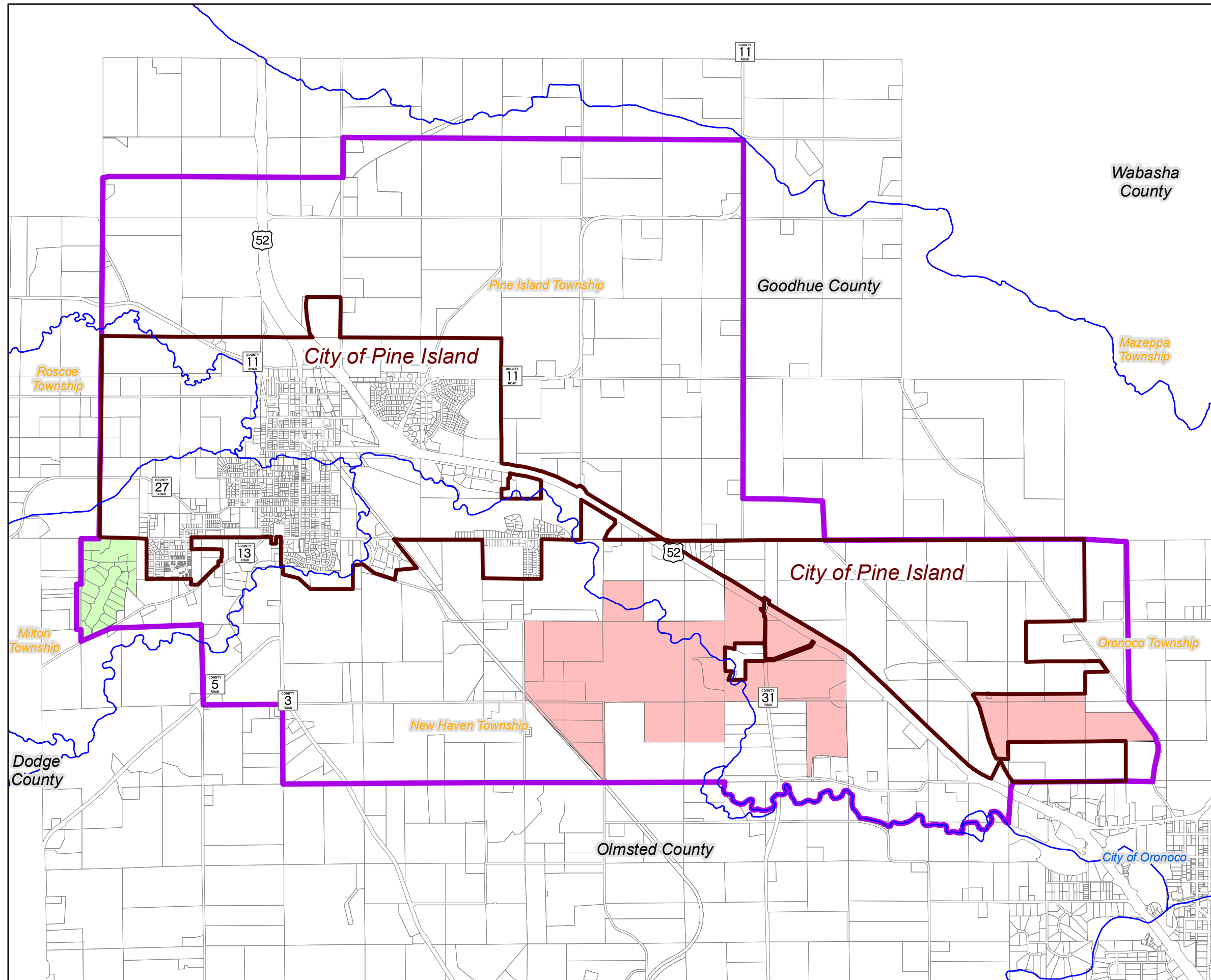


Pine Island Orderly Annexation Areas

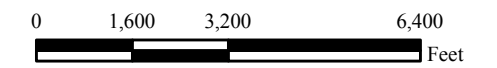


-  Elk Run Orderly Annexation Areas
-  Trophy Lakes Orderly Annexation Areas
-  Urban Growth Boundary
-  City of Pine Island
-  Public Waters Inventory



Map/Data Disclaimer:

These map products and all underlying data were developed for use by the city of Pine Island for its internal purposes only, and were not designed or intended for general use by members of the public. This map is neither a legally recorded map nor a survey and is not intended to be used as one. This map is a compilation of records, information and data located in various city, county, state and federal offices and other sources regarding the area shown, and is to be used for reference purposes only. The City does not warrant that the Geographic Information System (GIS) Data used to prepare this map are error free, and the City does not represent that the GIS Data can be used for navigational, tracking or any other purpose requiring exacting measurement of distance or direction or precision in the depiction of geographic features. The preceding disclaimer is provided pursuant to Minnesota Statutes §466.03, Subd. 21(2000), and the user of this map acknowledges that the City shall not be liable for any damages, and expressly waives all claims, and agrees to defend, indemnify, and hold harmless the City from any and all claims brought by User, its employees or agents, or third parties which arise out of the user's access or use of data provided.



Map Date: July 11, 2010

